

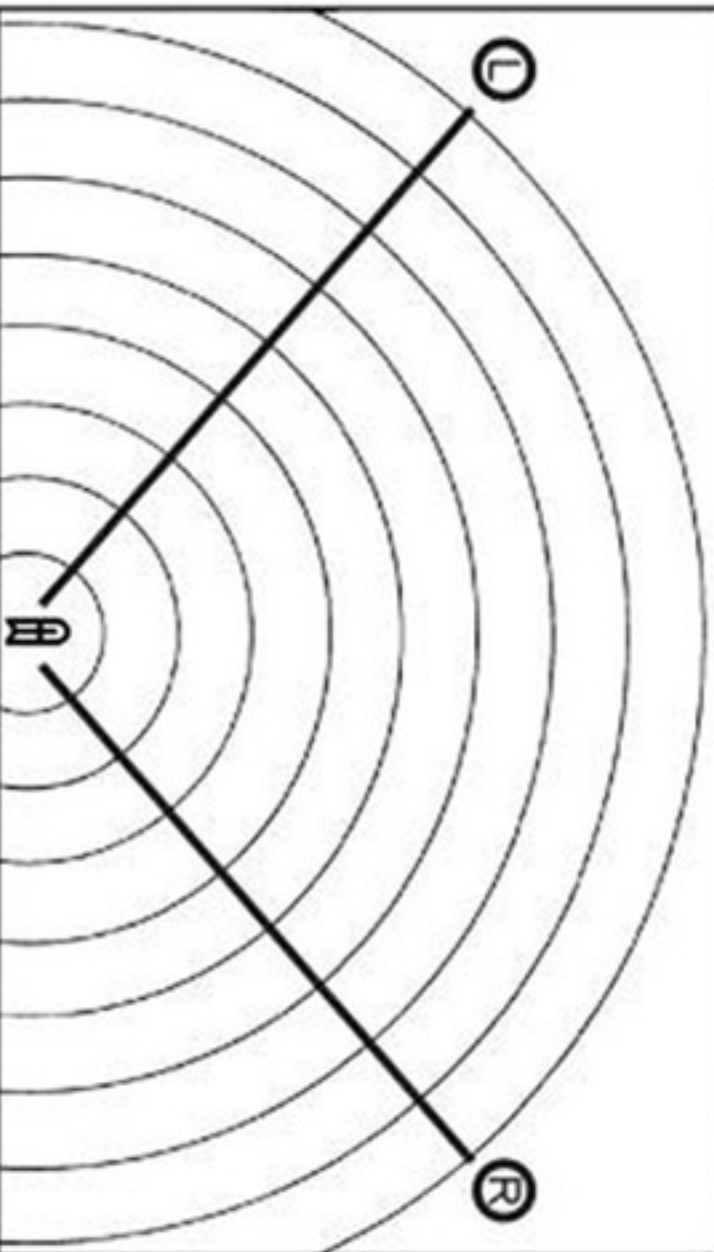
STANDARD RANGE CARD

For use of this form see FM 7-71. This program agency is TRADOC.

SDD _____
PLT _____
CO _____

May be used for all types of direct fire weapons.

MAGNETIC
NORTH



DATA SECTION

POSITION IDENTIFICATION

DATE

WEAPON

EACH CIRCLE EQUALS _____
METERS

NO.	DIRECTION/ DEFLECTION	ELEVATION	RANGE	AMMO	DESCRIPTION

REMARKS:



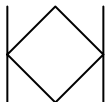
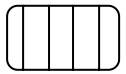
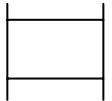






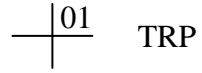
Platoon Fire Plan / Sector Sketch

Checklist

- Primary Positions
- Alternate Positions
- Supplementary Position
- Hide Positions
- Direct Fire Control Measures
 - TRPs/Sectors
 - Trigger Lines
- M8 Alarm
- Dead Space
- Obstacles
- Displacement Criteria/Break Point
- Targets, FPFs, Triggers, etc
- Observation Posts (OP)

N

Legend

-  BFV
-  Deadspace
-  Tank
-  Tank Ditch*
-  M8
-  Minefield*
-  OP
-  Wire
-  TGT | AB0001
-  | 01 TRP

* Note: Indicate start point and end point with 10-digit grid coordinate.

Unit/Grid	Vehicle/Grid	Vehicle/Grid	Vehicle/Grid	Vehicle/Grid	Vehicle/Grid
DTG:					